

# COTTONWOOD HEIGHTS

## RESOLUTION No. 2022-29

### A RESOLUTION AMENDING THE DESIGNATED AREAS CLOSED TO DISCHARGE OF FIREWORKS AND OTHER IGNITION SOURCES DUE TO HISTORICAL HAZARDOUS ENVIRONMENTAL CONDITIONS AND ADOPTING AN AMENDED MAP SHOWING THE BOUNDARIES OF SUCH AREAS

**WHEREAS**, pursuant to UTAH CODE ANN. 15A-5-202.5 and related Utah statutes concerning permissible fireworks restrictions, areas within a city which have been subject to hazardous environmental conditions in at least two of the preceding five years may be so designated by the city before July 1<sup>st</sup> as historically hazardous areas ("*Hazardous Areas*") which are closed to the discharge of fireworks, provided that a map is produced clearly defining the boundaries of such areas and that before May 1<sup>st</sup> such map is provided to the county in which the defined areas are located; and

**WHEREAS**, the city of Cottonwood Heights (the "*City*"), in consultation with the Unified Fire Authority ("*UFA*"), heretofore prepared a map (the "*Map*") of the Hazardous Areas within the City which should be closed to the discharge of fireworks and other potential ignition sources (such as fires, matches, lighters, smoking materials, etc.) ("*potential ignition sources*"); and

**WHEREAS**, pursuant to its Resolution 2022-21 enacted on 19 April 2022, the City's city council (the "*Council*") adopted the Map and directed that the Map be provided to Salt Lake County; and

**WHEREAS**, subsequently, the City and UFA jointly determined that the Map should be slightly amended to modify the boundaries and/or locations of certain Hazardous Areas and therefore jointly prepared such an amended Map (the "*Amended Map*"); and

**WHEREAS**, the Council met on 17 May 2022 to consider, among other things, approving and adopting the Amended Map as more clearly defining the boundaries of the City's Hazardous Areas; ordering that the City's Hazardous Areas be closed to fireworks and other potential ignition sources, subject to any future amendment of the Amended Map by the Council; and ordering that the Amended Map promptly be provided to Salt Lake County; and

**WHEREAS**, the Council has reviewed the form of the Amended Map, a photocopy of which is annexed hereto as an exhibit; and

**WHEREAS**, after careful consideration, the Council has determined that it is in the best interests of the health, safety and welfare of the citizens of the City to approve and adopt the Amended Map and to otherwise act as proposed above;

**NOW, THEREFORE, BE IT RESOLVED** by the city council of Cottonwood Heights that:

(a) The Amended Map is hereby approved and adopted as more clearly defining the boundaries of the City's Hazardous Areas;

(b) The City's Hazardous Areas are closed to the discharge of fireworks and other potential ignition sources (such as fires, matches, lighters, smoking materials, etc.), subject to any future amendment of the Amended Map by the Council, to the fullest extent permissible under Utah statute and City ordinance; and


(c) The City's manager and recorder are authorized and directed to promptly provide a copy of the Amended Map to Salt Lake County.

This Resolution, assigned no. 2022-29, shall take effect immediately upon passage.


**PASSED AND APPROVED** this 17<sup>th</sup> day of May 2022.

**ATTEST:**

By:   
Paula Melgar, Deputy Recorder



**COTTONWOOD HEIGHTS CITY COUNCIL**

By:   
Michael T. Weichers, Mayor

**VOTING:**

Michael T. Weichers	Yea <input checked="" type="checkbox"/>	Nay <input type="checkbox"/>
Douglas Petersen	Yea <input checked="" type="checkbox"/>	Nay <input type="checkbox"/>
J. Scott Bracken	Yea <input checked="" type="checkbox"/>	Nay <input type="checkbox"/>
Shawn E. Newell	Yea <input checked="" type="checkbox"/>	Nay <input type="checkbox"/>
Ellen Birrell	Yea <input checked="" type="checkbox"/>	Nay <input type="checkbox"/>

**DEPOSITED** in the office of the City Recorder this 17<sup>th</sup> day of May 2022.

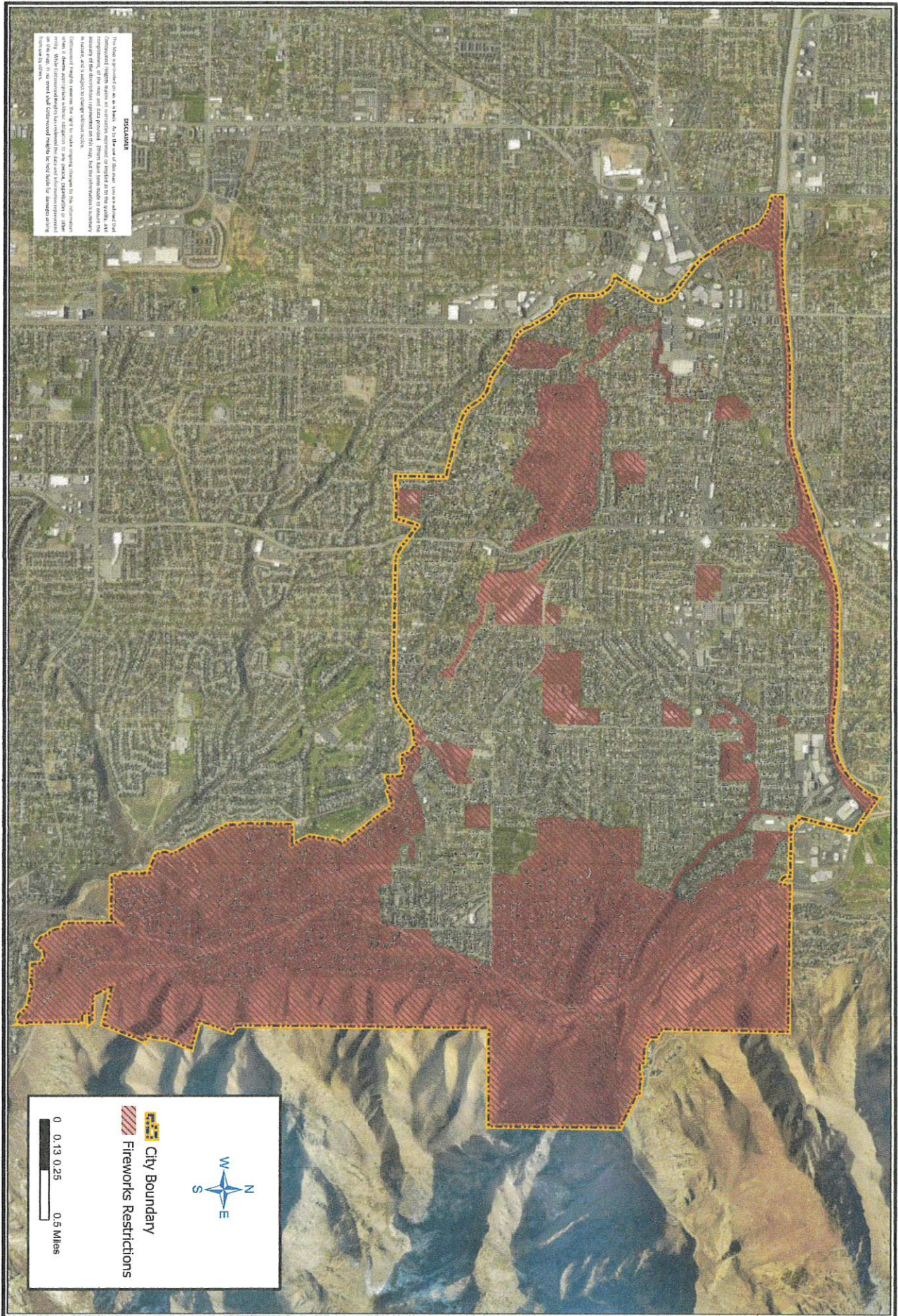

**RECORDED** this 18<sup>th</sup> day of May 2022.





# Fireworks Restrictions 2022

**DISCLAIMER**

This data is provided as a service to the community of Cottonwood Heights and is not intended to be used as a legal document. Cottonwood Heights cannot be held responsible for any errors or omissions in the data, and the accuracy of the data is not guaranteed. Cottonwood Heights reserves the right to make changes to the data at any time without notice. Cottonwood Heights is not responsible for any damage or liability resulting from the use of this data. Cottonwood Heights reserves the right to make changes to the data at any time without notice.

 City Boundary  
 Fireworks Restrictions

0 0.13 0.25 0.5 Miles

