CHPD Statistical Report

April 2013

Calls for Service by Source

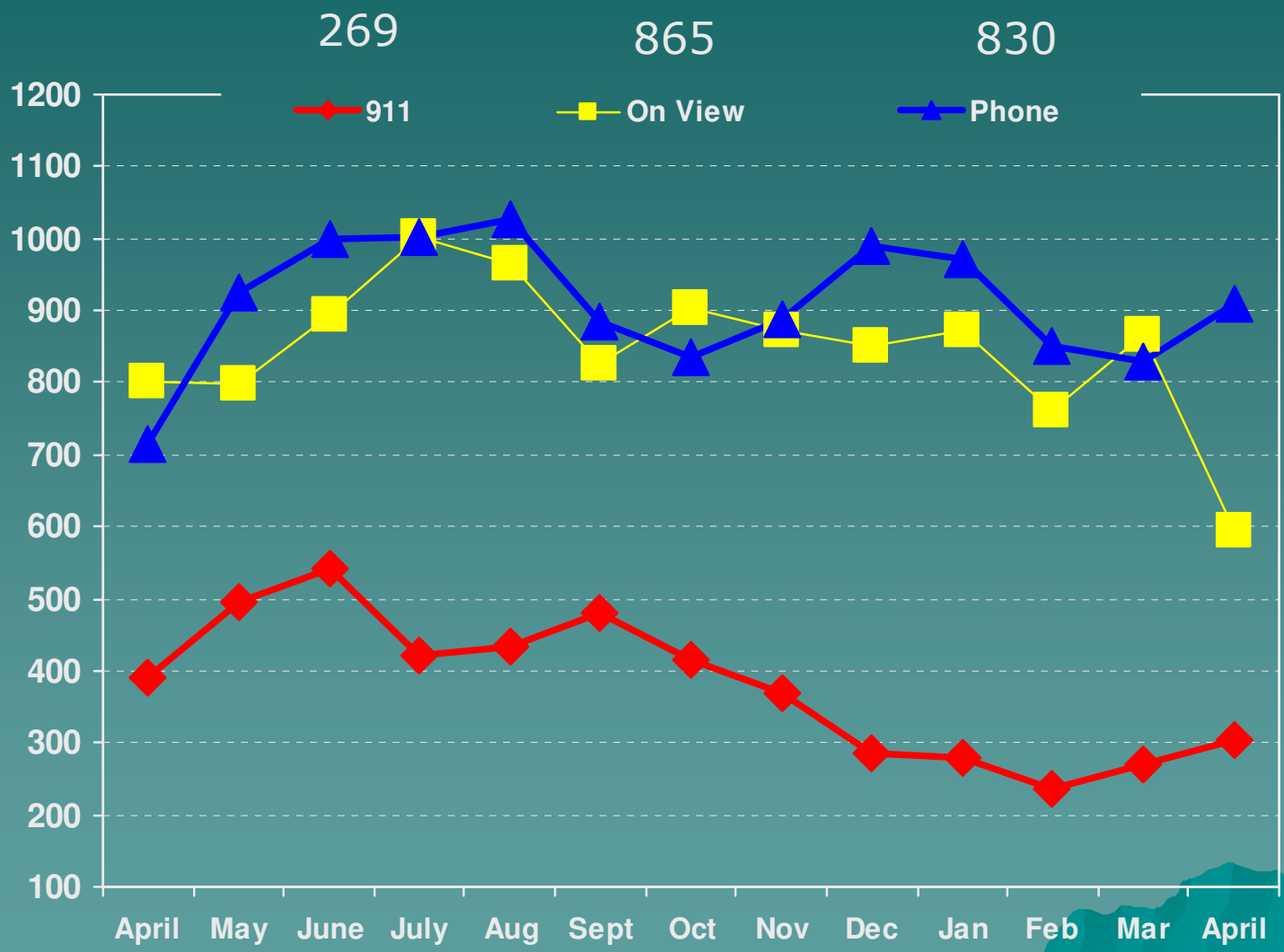

POLICE

Calls for Service by Priority

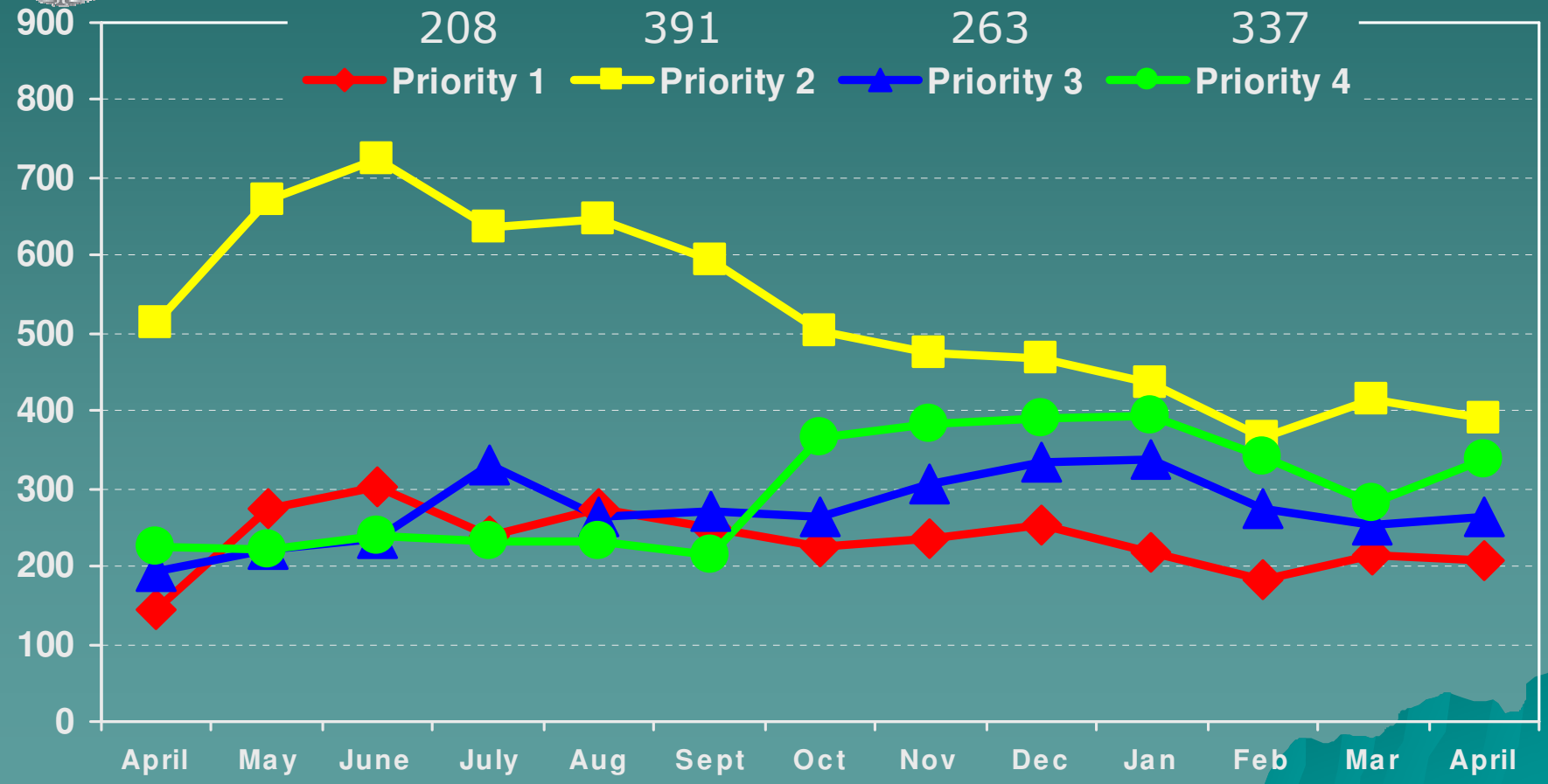

Calls for Service Response Time

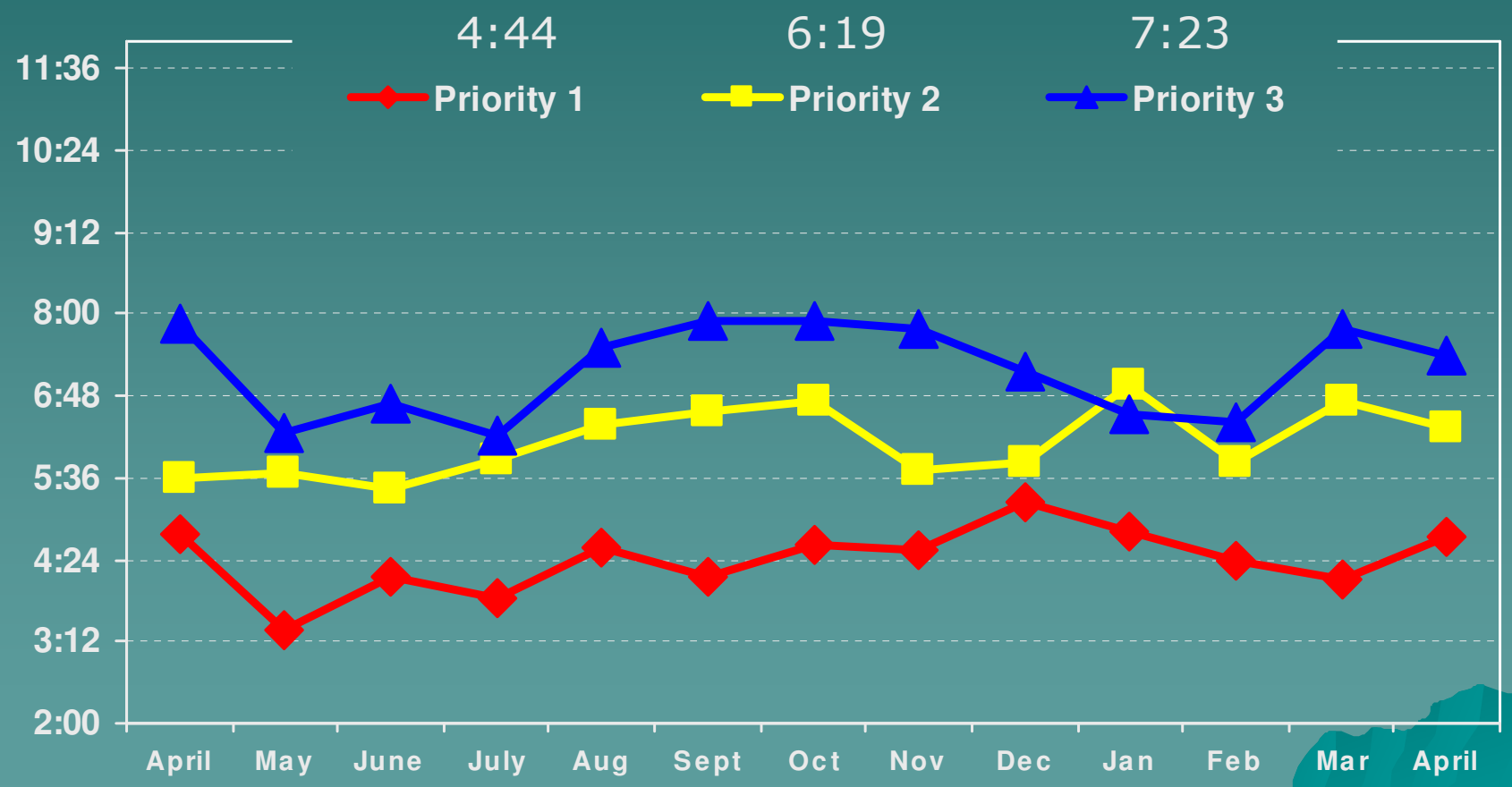

Overall UCR Crime View

	March 13	April 13
Homicide	0	1
Rape	2	0
Robbery	1	1
Assault	12	13
Burglary	6	10
Theft	41	53
Stolen Auto	6	2
Total	68	80

Arrests

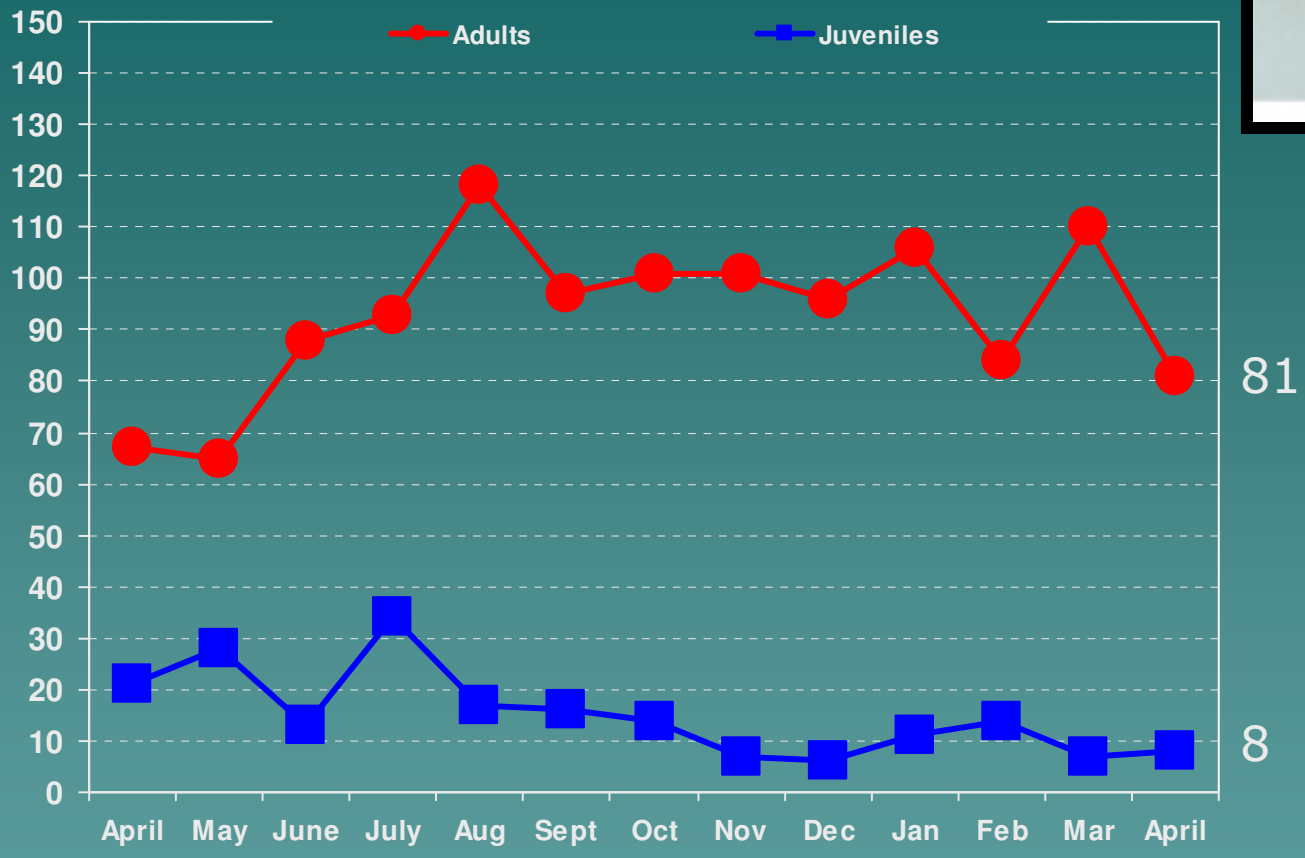

	Mar 13	April 13
Adults	110	81
Juveniles	7	8
Total	117	89

Arrests by Offense

Offense	Adult	Juvenile
Manslaughter	1	
Robbery		1
Burglary	1	
Theft	12	1
Other Assault	13	4
Arson	2	
Forgery	4	
Fraud	1	
Weapons Offense	4	
Sale / Manufacturing of Other Drugs	3	
Possession of Marijuana	9	1
Possession of Other Drugs	4	1
Family Offense	3	
DUI	5	
Liquor Laws	2	
Drunkeness	1	
Disorderly Conduct	1	
All Other	15	
Total	81	8

District 1	273
District 2	101
District 3	129
District 4	95

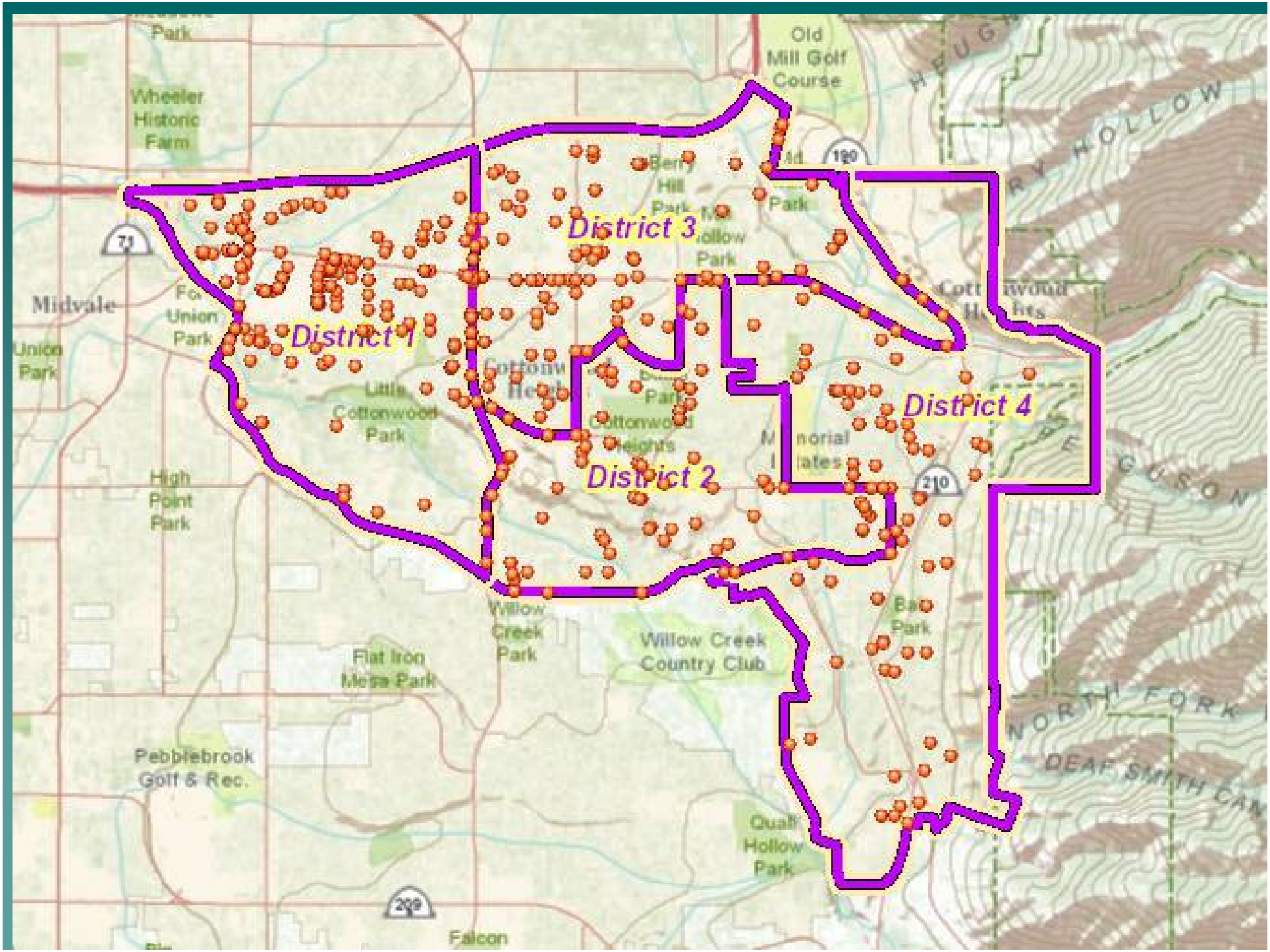
District 1
District 2
District 3
District 4
Old Mill Golf Course
Wheeler Historic Farm
Midvale
Union Park
Little Cottonwood Park
High Point Park
Willow Creek Park
Willow Creek Country Club
Flat Iron Mesa Park
Pebblebrook Golf & Rec.
Quail Hollow Park
Falcon
Berry Hill Park
Cottonwood Heights
Memorial Estates
Park
71
190
210
209

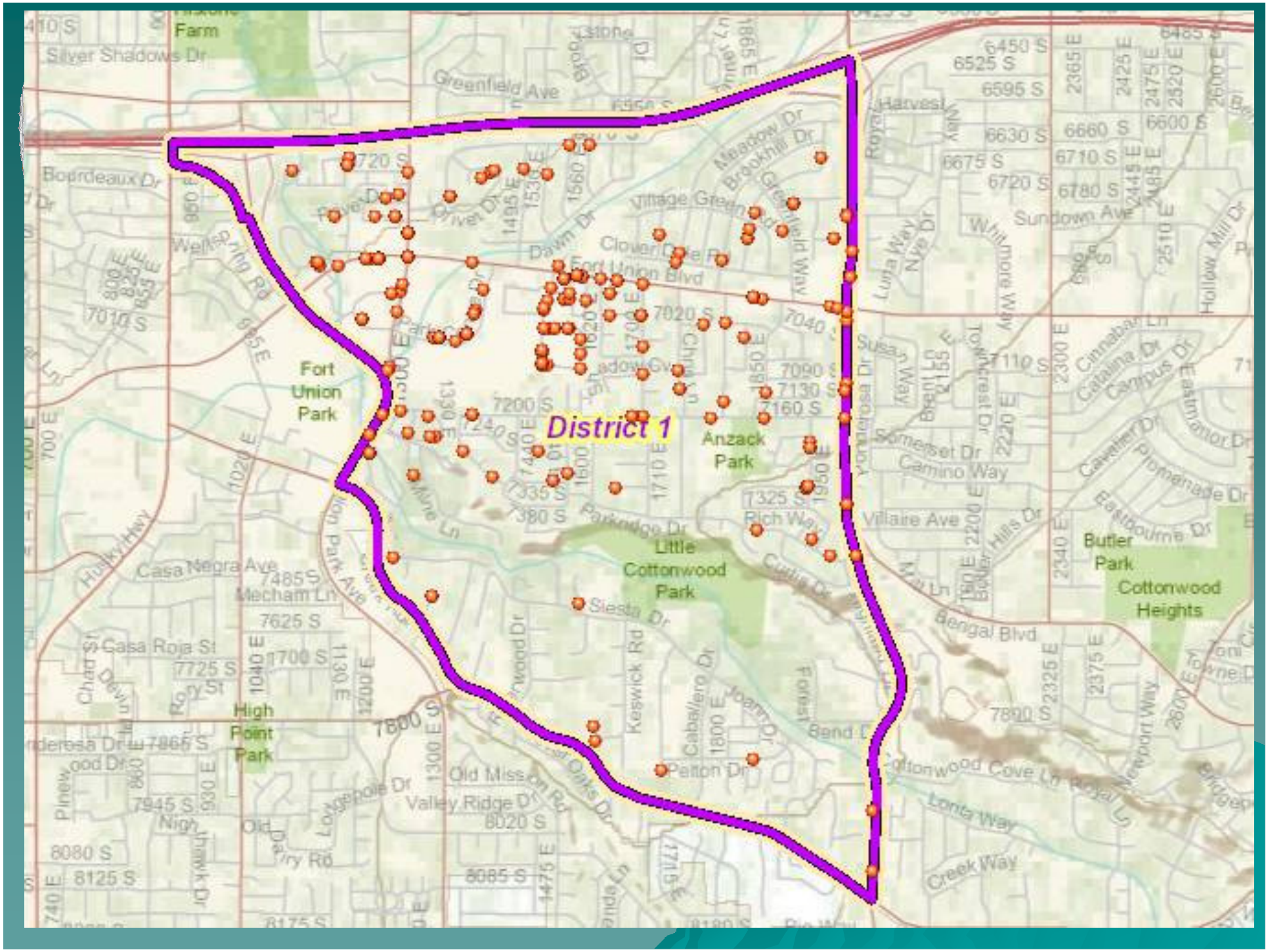
District 1
Fort Union Park
Anzack Park
Little Cottonwood Park
Butler Park
Cottonwood Heights
High Point Park
Fort Union Blvd
Greenfield Ave
Silver Shadows Dr
Bourdeaux Dr
Village Green
Clover Dale Rd
Dawn Dr
Meadow Dr
Brookhill Dr
Greenfield Way
Sundown Ave
Harvest
Luna Way
Nye Dr
Whitmore Way
Hollow Mill Dr
Cinnabar Ln
Catalina Dr
Campus Dr
Eastmanor Dr
Cavalier Dr
Promenade Dr
Eastbourne Dr
Yonderosa Dr
Susan Way
Brent Ln
Somerset Dr
Camino Way
Villaire Ave
Butler Hills Dr
Bengal Blvd
Cottonwood Cove Ln
Lonta Way
Creek Way
Parkridge Dr
Siesta Dr
Keswick Rd
Caballero Dr
Joann Dr
Forest Bend Dr
Pelton Dr
Old Mission Rd
Valley Ridge Dr
Lodgepole Dr
Old Dairy Rd
Casa Negra Ave
Mecham Ln
Casa Roja St
Chad St
Devin
Rory St
Pinewood Dr
Hulsky Hwy
Wellspring Rd
Bluff Park Ave
Mine Ln
Rich Way
Curtis Dr
Newport Way
Bridger
Toni
Towne Dr
Farm
7010 S
7020 S
7040 S
7090 S
7130 S
7160 S
7200 S
7325 S
7335 S
7380 S
7485 S
7625 S
7725 S
7800 S
7865 S
7890 S
7945 S
8020 S
8080 S
8085 S
8125 S
8175 S
6450 S
6525 S
6595 S
6630 S
6660 S
6675 S
6710 S
6720 S
6780 S
1300 E
1700 S
1040 E
1130 E
1200 E
1800 E
1710 E
1440 E
1600
1495 E
1560 E
1865 E
2365 E
2425 E
2475 E
2520 E
2600 E
2445 E
2485 E
2510 E
2300 E
2340 E
2325 E
2375 E
2155
2220 E
2200 E
2160 E
1950
1330
1475 E
1715 E
930 E
850 E
700 E
1020 E

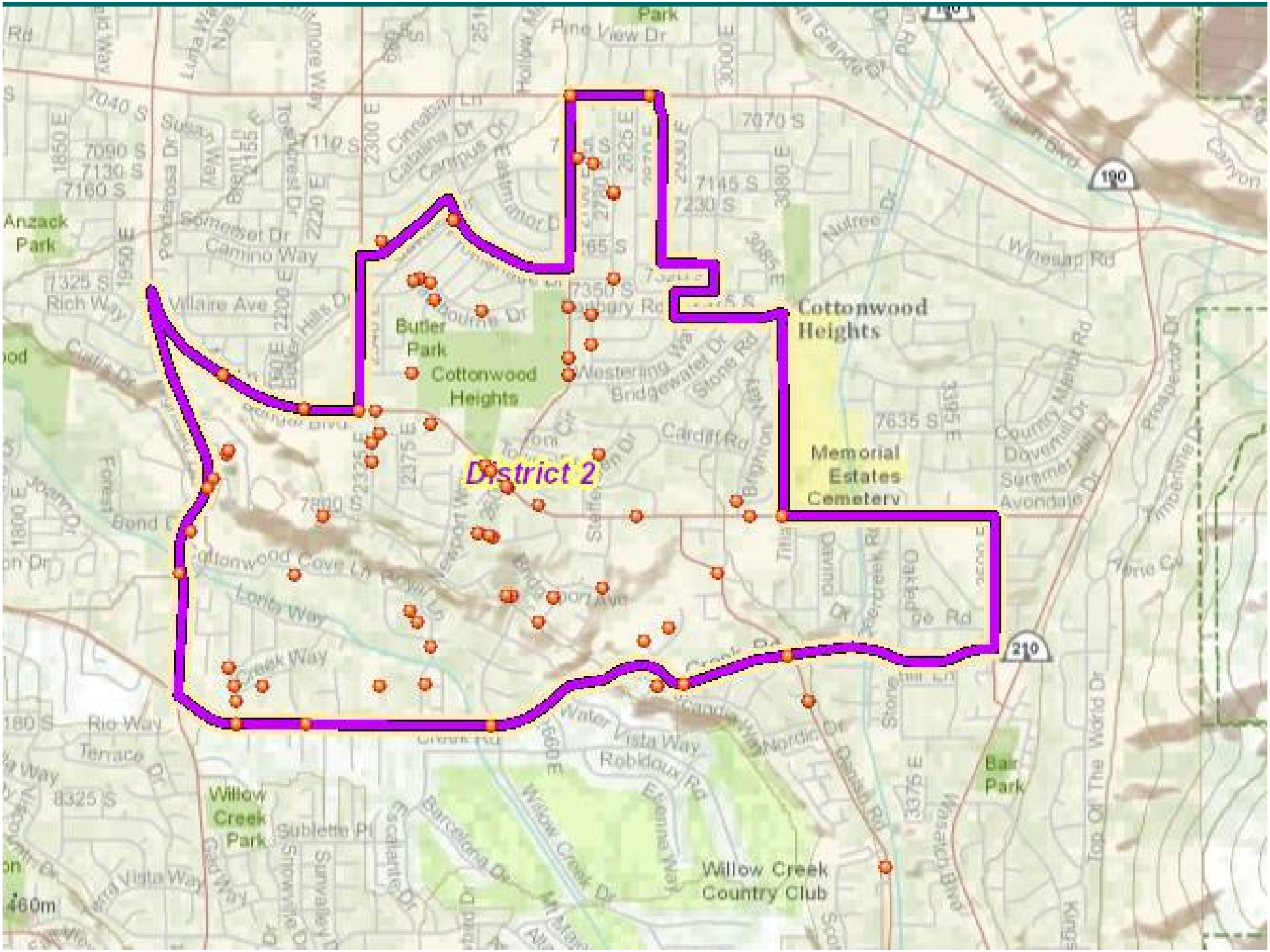
District 2
Cottonwood Heights
Butler Park
Cottonwood Heights
Memorial Estates Cemetery
Anzack Park
Willow Creek Park
Willow Creek Country Club
Bair Park
Pine View Dr
Winesap Rd
Cottonwood Cove Ln
Lorita Way
Creek Way
Water Vista Way
Robidoux Rd
Willow Creek Dr
Rio Way
Terrace Dr
Sublette Pl
Cardiff Rd
Bridgewater Dr
Stone Rd
Westerling Way
Camino Way
Somerset Dr
Villaire Ave
Rich Way
Bend Dr
Nutree Dr
Country Manor Rd
Dovemill Dr
Summer Hill Dr
Avondale Dr
Prospector Dr
Timberline Dr
Top Of The World Dr
Wasatch Blvd
Danish Rd
Nordic Dr
Barcelona Dr
Escalante Dr
Sunvalley Dr
Snowville Dr
Gad Way
Terra Vista Way
Canyon
7040 S
7090 S
7130 S
7160 S
7110 S
7070 S
7145 S
7230 S
7325 S
7350 S
7635 S
7800 S
8325 S
1850 E
1950 E
2300 E
2220 E
2200 E
2325 E
2375 E
2625 E
2930 E
3000 E
3080 E
3085 E
3395 E
3375 E
190
210
460m

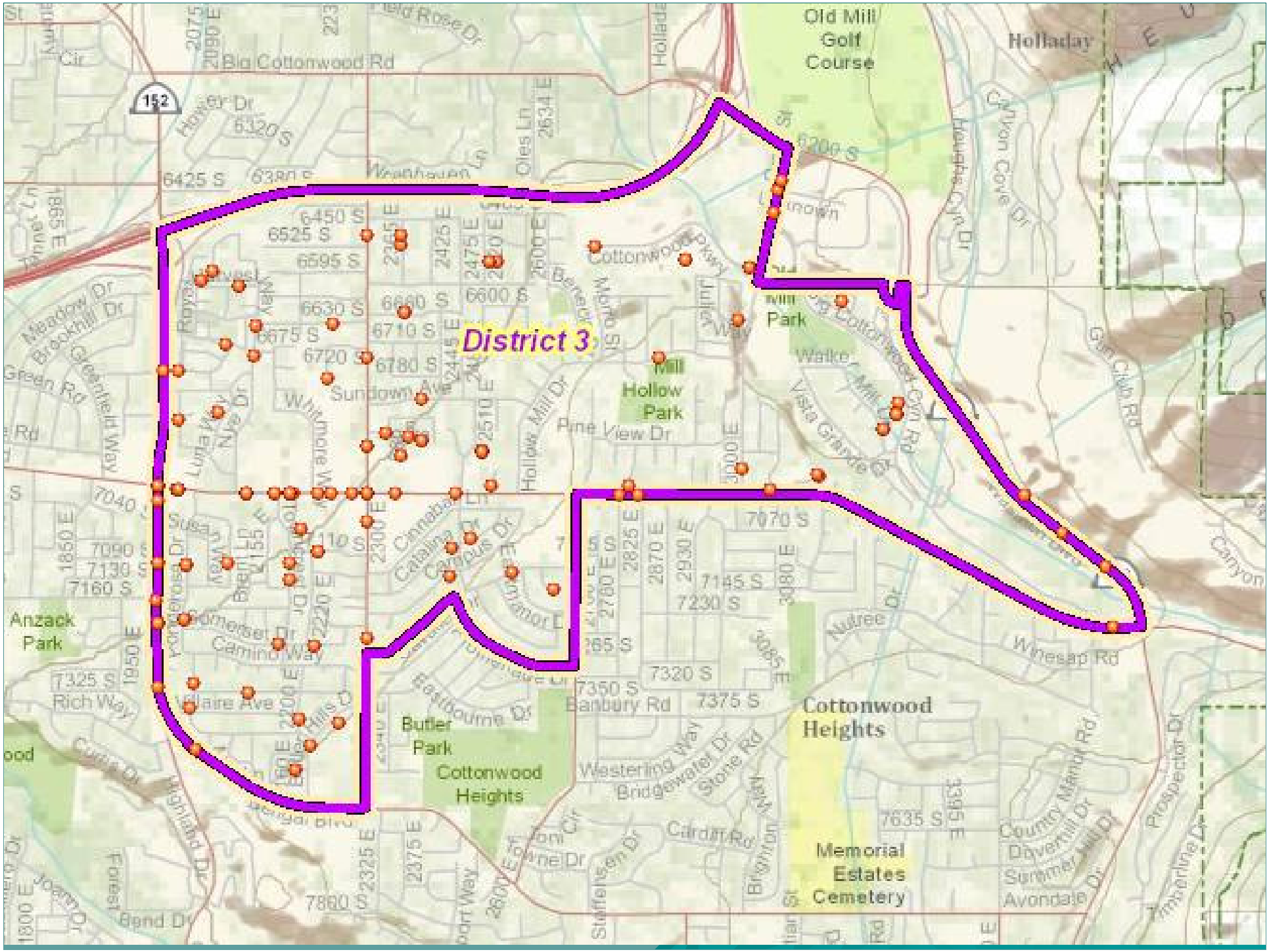
District 3
Old Mill Golf Course
Holladay
Big Cottonwood Rd
Mill Park
Mill Hollow Park
Butler Park
Cottonwood Heights
Anzack Park
Memorial Estates Cemetery
Winesap Rd
Banbury Rd
Cottonwood Heights
Sundown Ave
Pine View Dr
Camino Way
Westerling Way
Bridgewater Dr
Stone Rd
Cardiff Rd
Brighton Way
Country Manor Rd
Prospector Dr
Timberline Dr
Avondale Dr
Summer Hill Dr
Dovehill Dr
Gun Club Rd
Canyon Cove Dr
Vista Grande Dr
Hollow Mill Dr
Cottonwood Pkwy
Oles Ln
Meadow Dr
Brookhill Dr
Greenfield Way
Green Rd
Rich Way
Curtis Dr
Highland Dr
Forest Bend Dr
Joann Dr
Susan Way
Somerset Dr
Blaire Ave
Eastbourne Dr
Westerling Way
Cardiff Rd
Brighton Way
Stoffelsen Dr
Toni Cir
Towne Dr
Nutree Dr
Canyon
152
6425 S
6450 S
6525 S
6595 S
6630 S
6660 S
6600 S
6675 S
6710 S
6720 S
6780 S
7040 S
7090 S
7130 S
7160 S
7325 S
7350 S
7320 S
7375 S
7070 S
7145 S
7230 S
7635 S
7860 S
2425 E
2475 E
2600 E
2510 E
2300 E
2220 E
2825 E
2870 E
2930 E
3080 E
3085 E
2325 E
2375 E
2600 E
1850 E
1950 E
1800 E
3395 E

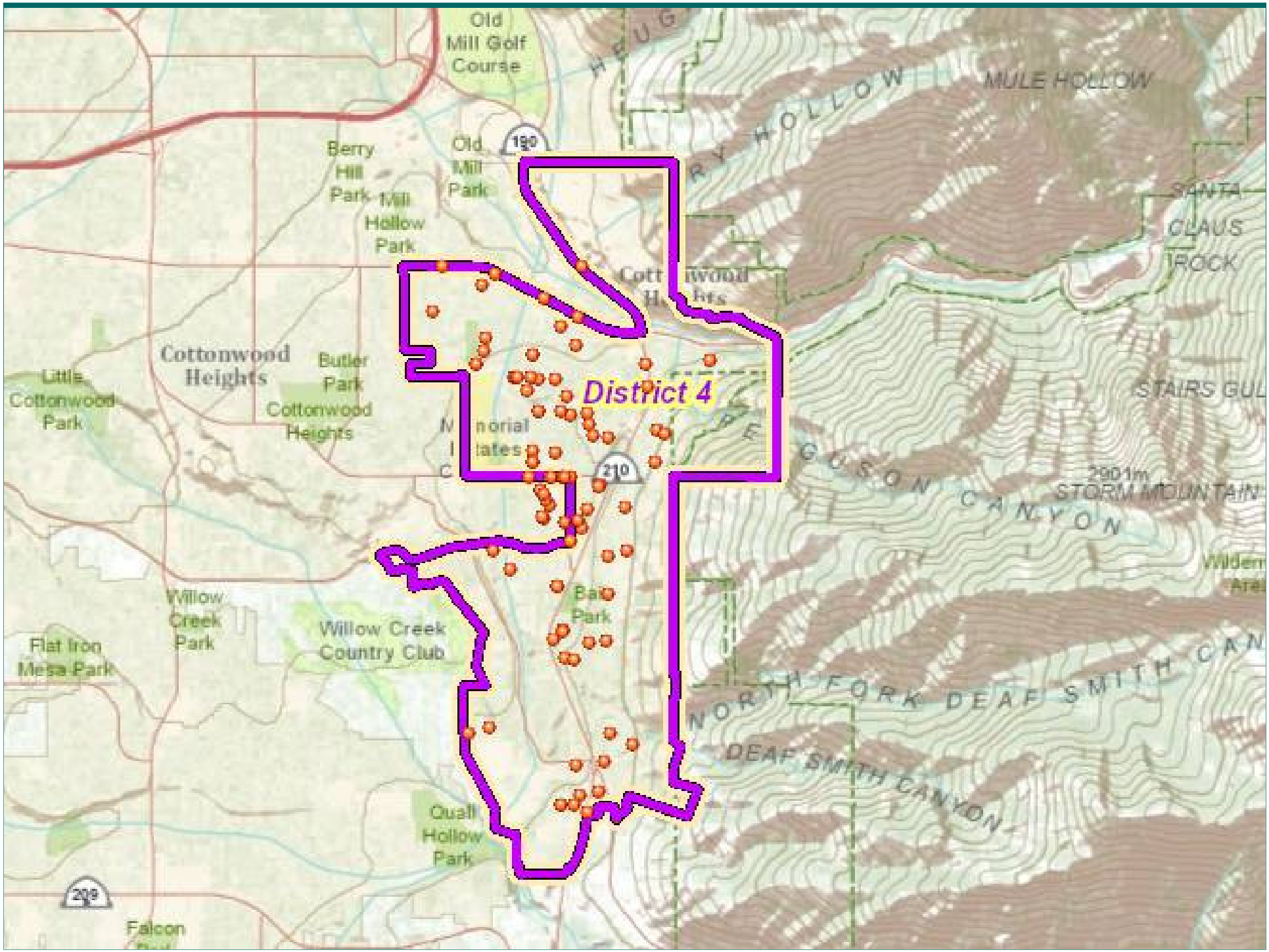
District 4
Old Mill Golf Course
Berry Hill Park
Mill Hollow Park
Old Mill Park
Cottonwood Heights
Butler Park
Cottonwood Heights
Little Cottonwood Park
Willow Creek Park
Willow Creek Country Club
Flat Iron Mesa Park
Quail Hollow Park
Falcon
MULE HOLLOW
SANTA CLAUS
STORM MOUNTAIN
2901m
NORTH FORK DEAF SMITH CANYON
DEAF SMITH CANYON
190
210
209

Traffic Citations & DUIs

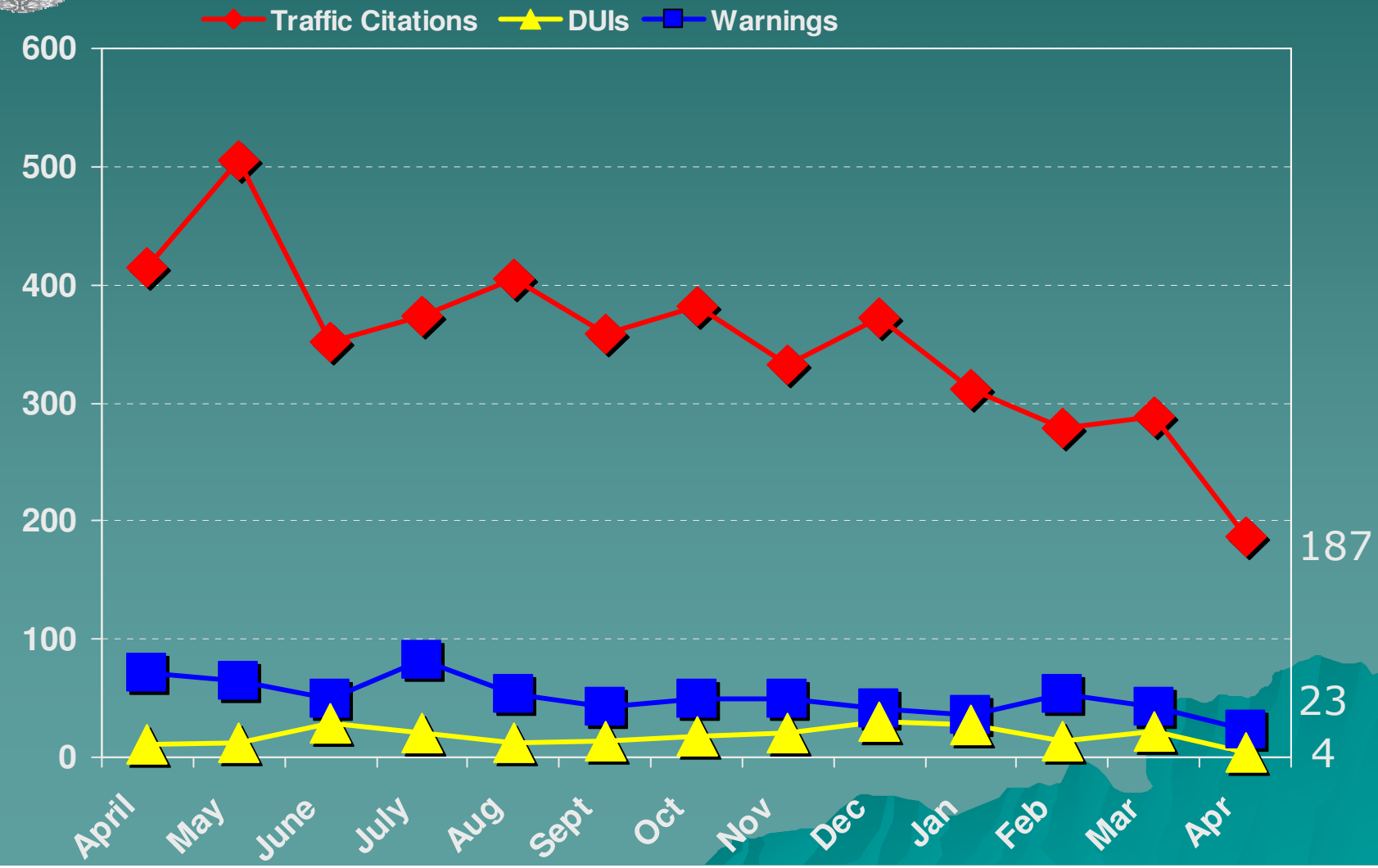
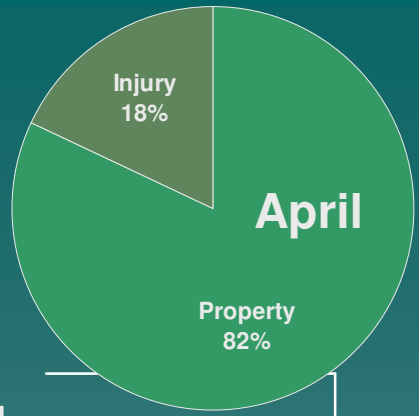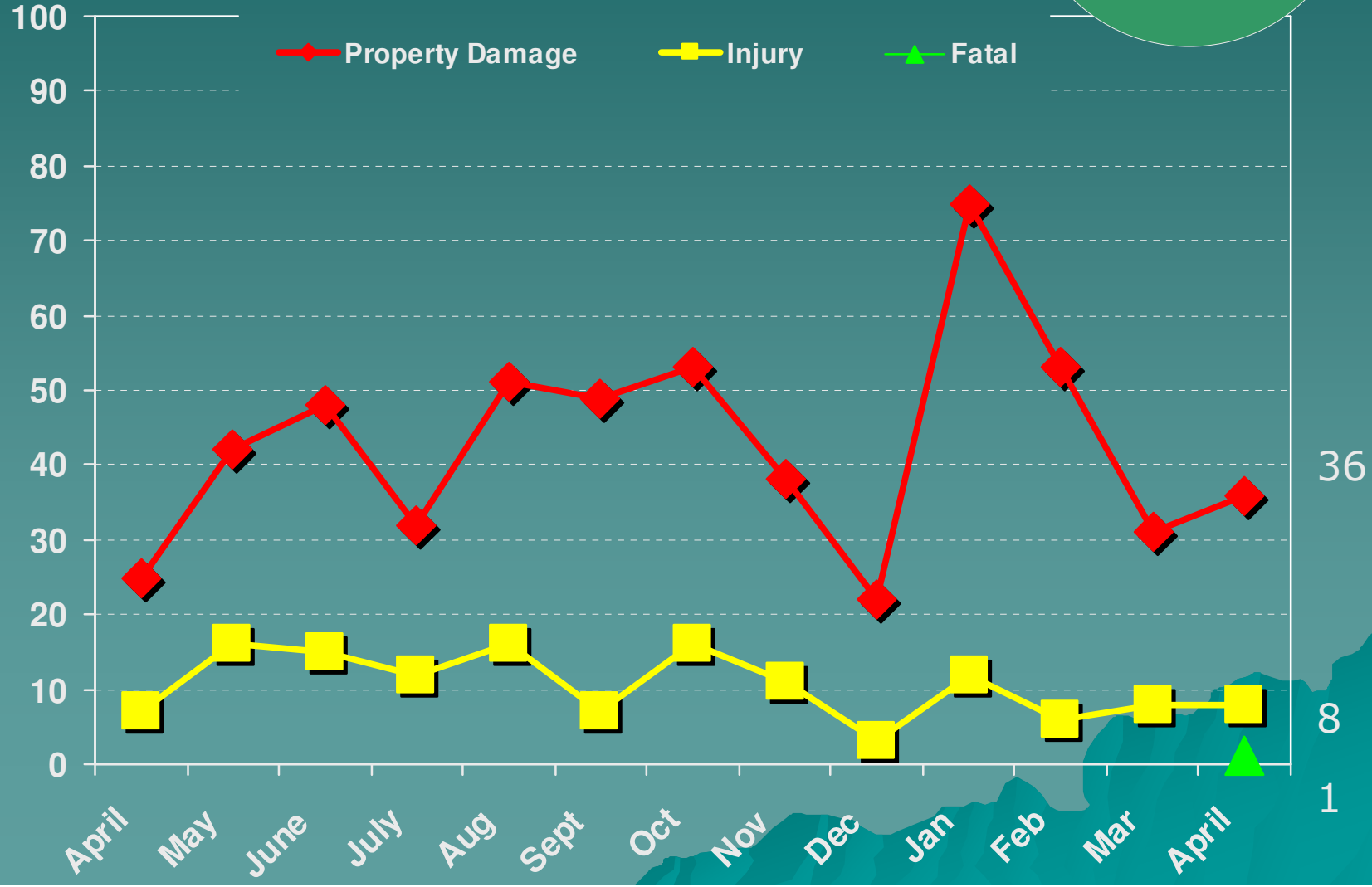
Traffic Crashes